



Redwood County

Animal Confinement Feedlot Conditional Use Permit Application

www.co.redwood.mn.us

Proposed Location of Feedlot Operation:

Permit #: 4-18 Date: 4-23-18

Address: 26676 Ranch Ave City: Morgan State: MN Zip: 56266
House # Street Name

Parcel #: 59-008-1050 Township: Morgan Section: 8 Twp #: 111 Range: 34

Information about the Operation:

General description of feedlot operation (including type and number of animal units, barns, and manure storage plan):

Construct new brooder barn with clay floor and wood shavings for bedding. Manure will be scraped and hauled after each flock and moved to grower barns. Will hold 28,000 turkeys up to 5

Legal Description of Proposed Feedlot Location: 3 lbs M weight.

Tract 217.8 'x1000' in the NE1/4 NE1/4, 5 acres more or less

Site / Plan Information:

Zoning District: Agriculture

Soil Type 1: Webster clay loam, 0 to 2 % slopes

Soil Type 2: Canisteo clay loam, 0 to 2 % slopes

Water source for the site: Well

Drainage System: Natural surface water drainage + settling pond with stand pipe / tile

Estimated water use:

Animal 1

Animal Type: Turkeys
 $\frac{.05}{.05} \text{ gallons/day/animal} \times 28000 \text{ number of animals on site} \times 210 \text{ number of days present} = 294,000$

Animal 2

Animal Type: _____
 $.05 \text{ gallons/day/animal} \times 28000 \text{ number of animals on site} \times 210 \text{ number of days present} = 294,000 \text{ gallons/yr/site}$

Animal 3

Animal Type: _____
 $\text{ } \text{ gallons/day/animal} \times \text{ } \text{ number of animals on site} \times \text{ } \text{ number of days present} = \text{ } \text{ gallons/yr/site}$

Total Gallons: 0

Proposed Building(s) Information: (Please enter dimensions in feet)

Building 1: Width: 60 Length: 250

Building 3: Width: _____ Length: _____

Building 2: Width: 76 Length: 475

Building 4: Width: _____ Length: _____

Setback from road right-of-way: 420 feet

Setback from center line of road: 453 feet

Estimated date for beginning construction: Summer 18 Estimated completion date: Fall 2018

General Contractor:

Name: _____ City: _____ State: MN

Applicant Information:

Note: If the applicant is not one natural person, requested information and signature(s) must be provided for each partner/associate/co-applicant and must include documentation of each co-applicant's legal identity and the legal relationship between them. Each partner/associate/co-applicant must sign or affirm the application before it will be accepted for consideration.

First Name: Dean Last Name: Swigart

Business Name: -

Address: 31544 Mystic Ave City: Redwood Falls State: MN Zip: 56283

Home Phone: - Cell Phone: 507-430-3728 Email: dsfarms@mtvwireless

List any additional applicants:

Land Owner: Complete only if different from Applicant

First Name: Dean Swigart Last Name: Swigart

Business Name: _____

Address: _____ City: _____ State: MN Zip: _____

Home Phone: _____ Cell Phone: _____ Email: _____

If the applicant is not the owner of the land, please specify the type of agreement the applicant has with the owner of the land at the proposed site:

Feedlot Operator: Complete only if different from Applicant

If the operator is not a natural person(s), you must also provide documentation of the operator's legal identity.

First Name: _____ Last Name: _____

Business Name: _____

Address: _____ City: _____ State: MN Zip: _____

Home Phone: _____ Cell Phone: _____ Email: _____

I affirm that the forgoing information is true and accurate. I understand that if any portion of this information is false or materially misleading, any conditional use permit issued in reliance upon this information is voidable at the election of Redwood County.

Applicant(s) Signature(s): Dean Swigart Date: 4-23-18

Landowner Signature _____ Date: _____

List of Required Documentation: (Application not complete until received)

- MPCA Application
- Manure Spreading Agreements
- Pit Design
- Manure Management Plan

Office Use Only * The section below is to be filled out by the Environmental Office Staff

Permit fee: \$700 Receipt #: 486931

Application Received: 4-23-18

Commission Action: _____ **County Board Action:** _____

Approved: _____ Date: _____ Approved: _____ Date: _____

Disapproved: _____ Date: _____ Disapproved: _____ Date: _____

SWIGART AREA MAP



PROPOSED BARN

POND

STANDPIPE

EXISTING BARN

ROINED HOUSE

04/24/2017

© 2017 Pictometry

SWIAART SOIL MAP



04/24/2017

© 2017 Pictometry

SWIGART ELEVATION MAP



SPAETH/KENNETH

SPAETH/WILFRED
& THERESA/RITS



Morgan

Section 8

SWIGART/DEAN R

SWIGART/DEAN R

Ranch Ave

Section 9

GREEN/TODD J

SPAETH/KENNETH
& TINA

This map is for informational purposes only. Redwood County is not responsible for any inaccuracies herein contained. No responsibility is assumed for damages or other liabilities due to the accuracy, availability, use or misuse of the information herein provided.





Minnesota Pollution Control Agency

520 Lafayette Road North
St. Paul, MN 55155-4194

Notice of construction or expansion of an animal feedlot with less than 300 animal units

Feedlot Program

Doc Type: Feedlot Construction

Instructions: Anyone, who is proposing to construct a new or expand an existing facility to a capacity of fewer than 300 animal units (AU) must complete this form and submit a copy to the MPCA or delegated county feedlot officer, unless an application for a feedlot permit has been submitted. This form fulfills the need to register the feedlot.

1. Owner name/feedlot address

Feedlot owner – Will be used as the mailing address

Name: Dean Swigart
Address: 31544 MYSTIC AVE.
City: Redwood Falls State: MN
Phone: (507)-438-3728 Cell Home Zip: 56283
Email: Dean_Swigart@outlook.com

Facility name/address

Site Name: Ranch Burns
 Facility is a MN Ag Water Quality Certified Farm (MAWQCF)
Complete info below if facility address is different than owner address:
Address: 26766 Ranch Ave
City: Morgan State: MN

2. Feedlot ID numbers

State registration number (if assigned): _____ Parcel identification number: 59-008-1050

3. Location information

County: Redwood

City/Township: Morgan

Notification required - Choose only one below:

- I have provided this form to the county
 This county does not have zoning authority

Notification required - Choose only one below:

- I have provided this form to the city/township
 This city/township does not have zoning authority

Township (26-71 or 101-168)	Range (1-51)	Section (1-36)	¼ Section (NW, NE, SW, SE)	¼ of ¼ Section (NW, NE, SW, SE)
T 111 N	R 34 W	8	NE ¼	NE ¼ NE ¼

Any surface waters within 1,000 feet of the facility? Yes No

If yes, indicate all applicable types:

Lake/Pond larger than 25 acres Wetland Drainage ditch Other

River/Stream Is any part of the facility within 300 feet of the river/stream? Yes No

Any part of the facility located within a delineated flood plain (100 year flood)? Yes No

Any part of the facility located within designated shoreland? Yes No

Any part of the facility within 300 feet of a known sinkhole? Yes No

Any part of the facility within 1,000 feet of a tile intake? Yes No

4. Operations information

A) Indicate what components will be constructed or expanded (check all that apply)

- Open lot Confinement barn (total or partial) Liquid manure storage area Permanent solid manure stockpile

B) Does the facility currently, or after completion of the proposed construction or expansion, have:

Open lots (dirt, concrete, other) that are used as animal holding areas? Yes No

Buildings that are designed for animal confinement or animal holding? Yes No

If yes to either, what is the shortest distance from an animal holding area to a well? _____ feet

A liquid manure storage structure? Yes No

A permanent solid manure stockpile (solid manure storage area)? Yes No

If yes to either, what is the shortest distance from a manure storage area to a well? _____ feet

Animals on pasture for part of the year? Yes No

5. Number of animals at the site

Enter in column C the maximum number of animals (head) you propose to house at the facility. Then calculate the animal units in column D by multiplying the value in column C by the value in column B.

A	B	C	D
Animal type	Animal unit factor	Maximum number of animals (head)	Animal Units (B x C)
Dairy – mature cow (milked or dry) over 1,000 lbs.	1.4		
Dairy – mature cow (milked or dry) under 1,000 lbs.	1.0		
Dairy – heifer	0.7		
Dairy – calf	0.2		
Beef – slaughter steer or stock cow	1.0		
Beef – feeder cattle (stocker or backgrounding) or heifer	0.7		
Beef – cow and calf pair	1.2		
Beef – calf	0.2		
Veal – calf	0.2		
Swine – over 300 pounds	0.4		
Swine – between 55 and 300 pounds	0.3		
Swine – under 55 pounds (and separated from sow)	0.05		
Horse	1.0		
Sheep or lamb	0.1		
Chickens – all sizes with liquid manure system	0.033		
Chickens – broiler 5 lbs. and over – dry manure system	0.005		
Chickens – broiler under 5 lbs. – dry manure system	0.003		
Chickens – layers 5 lbs. and over – dry manure system	0.005		
Chickens – layers under 5 lbs. – dry manure system	0.003		
Turkeys – over 5 lbs.	0.018		
Turkeys – under 5 lbs.	0.005	58,000	290
Ducks – dry manure system	0.01		
Ducks – liquid manure system	0.01		
Other animals (not listed above – specify in space below):			
			Total AU 290

6. Certification and signature

Required Enclosures

If construction/expansion of a liquid manure storage area is proposed, plans and specifications developed in accordance with Minn. R. 7020.2100 must be included with this notification. Additional information about the facility may be requested to evaluate compliance with applicable rules and regulations..

Notification to local officials

The Applicant certifies that all local zoning authorities (typically township and county) have been notified in accordance with Minn. R. 7020.2000 subp. 5. Providing a copy of this form to the local zoning officials satisfies this requirement.

Signature

I hereby certify that I am an owner of the facility described on this form and that the information provided is, to the best of my knowledge and belief, true, accurate, and complete.

Print name: Dean Swigart Title: owner

Signature: Dean Swigart Date: 4-24-18

Construction or expansion may begin upon receiving written or verbal approval from all authorities required to be notified. If the owner is not contacted by these authorities, construction may begin 30 days after completion of this notice.

Odors From Feedlots Setback Estimation Tool

OFFSET Ver 2.0
University of Minnesota
1/21/2017

Farm Name
 Address or County
 Evaluator
 Date

Clear All

OFFSET
Annoyance-free
more than 99%

Source Edge to Nearest Neighbor (ft)
 Source Edge to Property Line (ft)

Building Sources

Building Type	Width (ft)	Length (ft)	# of Similar Sources	Total Area (sqft)	Control Technology	% air treated
Poultry Turkey brooder -litte ▼	60	250	1	15000	None ▼	
Poultry Turkey brooder -litte ▼	76	475	1	36100	None ▼	
None ▼				0	None ▼	
None ▼				0	None ▼	
None ▼				0	None ▼	
None ▼				0	None ▼	
None ▼				0	Biofilter ▼	

AREA SOURCES

Source Description	Shape	Width (ft) (or Dia)	Length (ft)	Area (sqft)	Control Technology
Earthen manure storage ▼	Rectangle ▼			0	None ▼
User added ▼	Rectangle ▼			0	None ▼
None ▼	Rectangle ▼			0	None ▼
None ▼	Rectangle ▼			0	None ▼
None ▼	Rectangle ▼			0	None ▼
None ▼	Rectangle ▼			0	None ▼
None ▼	Rectangle ▼			0	None ▼

Building Sources	
Add Source Type	
Name of Source	<input type="text"/>
Odor Flux (ou/s/m2)	<input type="text"/>
H2S Flux (ug/s/m2)	<input type="text"/>
NH3 Flux (ug/s/m2)	<input type="text"/>
Documentation	<input type="text"/>
Add a Control Technology	
Name of technology	<input type="text"/>
Odor reduction (%)	<input type="text"/>
H2S reduction (%)	<input type="text"/>
NH3 Reduction (%)	<input type="text"/>
Documentation	<input type="text"/>

Area Sources	
Add a Source Type	
Name of Source	<input type="text"/>
Odor Flux (ou/s/m2)	<input type="text"/>
H2S Flux (ug/s/m2)	<input type="text"/>
NH3 Flux (ug/s/m2)	<input type="text"/>
Documentation	<input type="text"/>
Add Control Technology	
Name of technology	<input type="text"/>
Odor reduction (%)	<input type="text"/>
H2S reduction (%)	<input type="text"/>
NH3 Reduction (%)	<input type="text"/>
Documentation	<input type="text"/>

Odors From Feedlots Setback Estimation Tool

OFFSET Ver 2.0
University of Minnesota
1/21/2017

Farm Name:
 Address or County:
 Evaluator:
 Date:

Clear All

OFFSET
Annoyance-free
99%

Source Edge to Nearest Neighbor (ft):
 Source Edge to Property Line (ft):

Building Sources

Building Type	Width (ft)	Length (ft)	# of Similar Sources	Total Area (sqft)	Control Technology	% air treated
Poultry Turkey brooder -litte	60	250	1	15000	None	
Poultry Turkey brooder -litte	76	475	1	36100	None	
None				0	None	
None				0	None	
None				0	None	
None				0	None	
None				0	Biofilter	

AREA SOURCES

Source Description	Shape	Width (ft) (or Dia)	Length (ft)	Area (sqft)	Control Technology
Earthen manure storage	Rectangle			0	None
User added	Rectangle			0	None
None	Rectangle			0	None
None	Rectangle			0	None
None	Rectangle			0	None
None	Rectangle			0	None
None	Rectangle			0	None

Building Sources	
Add Source Type	
Name of Source:	<input type="text"/>
Odor Flux (ou/s/m2)	<input type="text"/>
H2S Flux (ug/s/m2)	<input type="text"/>
NH3 Flux (ug/s/m2)	<input type="text"/>
Documentation	<input type="text"/>
Add a Control Technology	
Name of technology:	<input type="text"/>
Odor reduction (%)	<input type="text"/>
H2S reduction (%)	<input type="text"/>
NH3 Reduction (%)	<input type="text"/>
Documentation	<input type="text"/>

Area Sources	
Add a Source Type	
Name of Source:	<input type="text"/>
Odor Flux (ou/s/m2)	<input type="text"/>
H2S Flux (ug/s/m2)	<input type="text"/>
NH3 Flux (ug/s/m2)	<input type="text"/>
Documentation	<input type="text"/>
Add Control Technology	
Name of technology:	<input type="text"/>
Odor reduction (%)	<input type="text"/>
H2S reduction (%)	<input type="text"/>
NH3 Reduction (%)	<input type="text"/>
Documentation	<input type="text"/>

Odors From Feedlots Setback Estimation Tool

OFFSET Ver 2.0
University of Minnesota
1/21/2017

Farm Name
 Address or County
 Evaluator
 Date

Clear All

OFFSET
Annoyance-free
more than 99%

Source Edge to Nearest Neighbor (ft)
 Source Edge to Property Line (ft)

Building Sources

Building Type	Width (ft)	Length (ft)	# of Similar Sources	Total Area (sqft)	Control Technology	% air treated
Poultry Turkey brooder -litte ▼	60	250	1	15000	None ▼	
Poultry Turkey brooder -litte ▼	76	475	1	36100	None ▼	
None ▼				0	None ▼	
None ▼				0	None ▼	
None ▼				0	None ▼	
None ▼				0	None ▼	
None ▼				0	Biofilter ▼	

AREA SOURCES

Source Description	Shape	Width (ft) (or Dia)	Length (ft)	Area (sqft)	Control Technology
Earthen manure storage ▼	Rectangle ▼			0	None ▼
User added ▼	Rectangle ▼			0	None ▼
None ▼	Rectangle ▼			0	None ▼
None ▼	Rectangle ▼			0	None ▼
None ▼	Rectangle ▼			0	None ▼
None ▼	Rectangle ▼			0	None ▼
None ▼	Rectangle ▼			0	None ▼

Building Sources	
Add Source Type	
Name of Source	<input type="text"/>
Odor Flux: (ou/s/m2)	<input type="text"/>
H2S Flux: (ug/s/m2)	<input type="text"/>
NH3 Flux: (ug/s/m2)	<input type="text"/>
Documentation	<input type="text"/>
Add a Control Technology	
Name of technology	<input type="text"/>
Odor reduction (%)	<input type="text"/>
H2S reduction (%)	<input type="text"/>
NH3 Reduction (%)	<input type="text"/>
Documentation	<input type="text"/>

Area Sources	
Add a Source Type	
Name of Source	<input type="text"/>
Odor Flux: (ou/s/m2)	<input type="text"/>
H2S Flux: (ug/s/m2)	<input type="text"/>
NH3 Flux: (ug/s/m2)	<input type="text"/>
Documentation	<input type="text"/>
Add Control Technology	
Name of technology	<input type="text"/>
Odor reduction (%)	<input type="text"/>
H2S reduction (%)	<input type="text"/>
NH3 Reduction (%)	<input type="text"/>
Documentation	<input type="text"/>



Conditions for Permit No. 4-18 (Dean Swigart)

1. The permit holder shall comply with all applicable laws, rules, and regulations, including but not limited to Redwood County Ordinance, as hereafter amended from time to time. A copy of all required local, state, and federal permits and/or licenses shall be provided to the Redwood County Environmental Office upon request.
2. The permit holder shall allow the Redwood County Environmental Office to inspect the site for all purposes permitted by law whenever deemed necessary by the Redwood County Environmental Office.
3. The permit holder shall take appropriate and reasonable measures to assure that all surface water runoff satisfies all applicable local, state, and federal discharge standards.
4. The permit holder shall not allow the conditional use to be injurious to the use and enjoyment of other property in the immediate vicinity for the purposes already permitted. The permit holder shall not allow the conditional use to impede the normal and orderly development and improvement of surrounding vacant property for uses predominant to the area. Adequate measures shall be taken to prevent or control offensive odor, fumes, dust, and vibration, so that none of the foregoing will constitute a nuisance now or in the future.
5. Adequate utilities, access roads, drainage, and other necessary facilities will be provided and continue to be provided by the permit holder now and in the future.
6. The manner in which manure is stored and disposed of shall comply with all applicable local, state, and federal laws, rules, and regulations. If manure is applied to land, it shall be applied to land at agronomic rates. When applied to land, manure will be injected or incorporated within 24 hours. The permit holder shall retain a record of all locations where manure is applied to land. Such records shall be maintained for a period of no less than five (5) years, measured from the date the manure is applied to land. Such records shall be submitted to the Redwood County Environmental Office upon request.
7. The County Board of Commissioners may at any time impose additional conditions as necessary and appropriate including but not limited to: the planting of trees and shrubs for use as a windbreak for the feedlot operation; the furnishing and placing in a dedicated account, to be administered by the County, an annual payment for reclamation purposes based upon the number of Animal Units involved; and restrictions on the days on which a manure storage structure may be disturbed or manure may be transferred, applied, incorporated, or injected.
8. Dead livestock shall be stored and disposed of in such a manner as to not create a nuisance, and in accordance with the rules for dead livestock disposal mandated by the Minnesota Board of Animal Health, except that disposal of dead livestock by burial is strictly prohibited.
9. The Redwood County Planning Commission shall review the conditional use permit and shall be authorized to take any and all necessary action(s), including but not limited to revoking the conditional use permit and/or requiring the permit holder to reapply for a conditional use permit, if: 1) The Redwood County Environmental Office acquires information previously unavailable that indicates the terms and conditions of the permit do not accurately

represent the actual circumstances of the permitted facility or the conditional use; 2) It is discovered subsequent to the issuance of the permit the permit holder failed to disclose all facts relevant to the issuance of the permit or submitted false or misleading information to the Redwood County Environmental Office, the Redwood County Planning Commission, or the Redwood County Board of Commissioners; 3) The Redwood County Environmental Office determines the permitted facility or conditional use endangers human health or the environment; and/or (4) The permit holder violates any of the herein described conditions, the Redwood County Ordinances, State statutes, or Federal laws.



REDWOOD COUNTY ENVIRONMENTAL OFFICE

PO BOX 130
REDWOOD FALLS
MINNESOTA 56283
PH: 507-637-4023

*Planning & Zoning • Parks & Trails • GIS
Aquatic Invasive Species • Septic Inspector
Drainage Inspector • Agricultural Inspector*

REDWOOD COUNTY PLANNING COMMISSION

**Dean Swigart
Conditional Use Permit Application #4-18
May 21st, 2018**

FINDINGS OF FACT

ORDINANCE CRITERIA – The Planning Commission may recommend the granting of a Conditional Use Permit in any district provided the proposed use is listed as a conditional use for the district and upon a showing that the standards and criteria stated in this Ordinance will be satisfied and that the use is in harmony with the general purposes and intent of this Ordinance and the Comprehensive Plan.

In determining whether the proposed use is in harmony with the general purposes and intent of the Ordinance and the Comprehensive Plan, the Planning Commission shall consider and make findings on the following questions:

1) Will the conditional use be injurious to the use and enjoyment of other property in the immediate vicinity for the purposes already permitted, or substantially diminish and impair property values within the immediate vicinity?

Yes _____ No _____

Why?: _____

2) Will the establishment of the conditional use impede on the normal and orderly development and improvement of surrounding vacant property for uses predominant to the area?

Yes _____ No _____

Why?: _____

3) Are there, or will there be provided, adequate utilities, access roads, drainage, and other necessary facilities?

Yes _____ No _____

Why?: _____

4) Have adequate measures been taken, or will adequate measures be taken, to provide sufficient off-street parking and loading space to serve the proposed use of the property?

Yes _____ No _____

Why?: _____

5) Have adequate measures been taken, or will adequate measures be taken, to prevent or control offensive odor, fumes, dust, noise and vibration, so that none of these will constitute a nuisance, and to control lighted signs and other lights in such a manner that no disturbance to neighboring properties will result?

Yes _____ No _____

Why?: _____

6) Will the proposed use have an impact (adverse) on the health, safety, and general welfare of the residents in the surrounding neighborhood?

Yes _____ No _____

Why?: _____

NAME: _____

DATE: _____



REDWOOD COUNTY ENVIRONMENTAL OFFICE

*Planning & Zoning • Parks & Trails • GIS
Aquatic Invasive Species • Septic Inspector
Drainage Inspector • Agricultural Inspector*

**PO BOX 130
REDWOOD FALLS
MINNESOTA 56283
PH: 507-637-4023**

TO: Whom It May Concern

**FROM: Nick Brozek *NB*
Land Use and Zoning Supervisor
Redwood County Environmental Office**

DATE: May 4th, 2018

RE: Notice of Public Hearing on Animal Confinement Feedlot Conditional Use Permit Application

Please find enclosed a *Notice of Public Hearing* regarding an *Animal Confinement Feedlot Conditional Use Permit Application* filed by Dean Swigart pursuant to Section 17, Subd. 3 and Section 25 of Redwood County Zoning Ordinance, for the expansion of an existing turkey feedlot. The proposed feedlot expansion will include the construction of one total confinement brooder barn housing 28,000 turkeys under 5 pounds in weight (140 State Animal Units, or 504 County Animal Units), with clay floor and wood shaving litter manure storage. After the expansion, the feedlot will have a total of 58,000 turkeys under 5 pounds in weight (290 State Animal Units, or 1044 County Animal Units), on the following described property, situated in the County of Redwood, State of Minnesota, to wit:

That part of the Northeast Quarter of the Northeast Quarter (NE1/4 NE1/4) of Section 8, Township 111 North, Range 34 West, Morgan Township, Redwood County, Minnesota described as follows: Commencing at the Northeast corner of said Section 8, thence South along the east line of said Section 8 a distance of 822.40 feet to the point of beginning, thence continuing south along said east line 217.80 feet, thence west 1000 feet, thence north 217.80 feet, thence east 1000 feet to the point of beginning.

A public hearing thereon will be held before the Redwood County Planning Commission at the regularly scheduled Planning Commission meeting starting at 1:00 o'clock p.m. on Monday, the 21st day of May, 2018, at the Board Room of the Redwood County Government Center located at 403 South Mill Street, Redwood Falls, MN 56283.

Pursuant to Redwood County Zoning Ordinance, all property owners of record within five hundred (500) feet in incorporated areas and/or one-quarter (1/4) of a mile of the affected property or the ten (10) properties nearest to the affected property, whichever would provide notice to the greatest number of landowners in the unincorporated areas, the township in which the affected property is located, and all municipalities within two (2) miles of the property are required to be notified in writing of the time and place of the public hearing.

If you have any comments or questions regarding this matter, please contact the Redwood County Environmental Office by telephone at (507) 637-4023 or in writing at *Redwood County Environmental Office, P.O. Box 130, Redwood Falls, MN 56283*, and/or attend the Public Hearing at the time and date set forth in the *Notice of Public Hearing* enclosed herein.

Enclosure

Cc: Dean Swigart (w/ encl)



*Planning & Zoning • Parks & Trails • GIS
Aquatic Invasive Species • Septic Inspector
Drainage Inspector • Agricultural Inspector*

NOTICE OF PUBLIC HEARING

An *Animal Confinement Feedlot Conditional Use Permit Application* has been filed by Dean Swigart pursuant to Section 17, Subd. 3 and Section 25 of Redwood County Zoning Ordinance, for the expansion of an existing turkey feedlot. The proposed feedlot expansion will include the construction of one total confinement brooder barn housing 28,000 turkeys under 5 pounds in weight (140 State Animal Units, or 504 County Animal Units), with clay floor and wood shaving litter manure storage. After the expansion, the feedlot will have a total of 58,000 turkeys under 5 pounds in weight (290 State Animal Units, or 1044 County Animal Units), on the following described property, situated in the County of Redwood, State of Minnesota, to wit:

That part of the Northeast Quarter of the Northeast Quarter (NE1/4 NE1/4) of Section 8, Township 111 North, Range 34 West, Morgan Township, Redwood County, Minnesota described as follows: Commencing at the Northeast corner of said Section 8, thence South along the east line of said Section 8 a distance of 822.40 feet to the point of beginning, thence continuing south along said east line 217.80 feet, thence west 1000 feet, thence north 217.80 feet, thence east 1000 feet to the point of beginning.

A public hearing thereon will be held before the Redwood County Planning Commission at the regularly scheduled Planning Commission meeting starting at 1:00 o'clock p.m. on Monday, the 21st day of May, 2018, at the Board Room of the Redwood County Government Center located at 403 South Mill Street, Redwood Falls, MN 56283.

If you have any comments or questions regarding this matter, please contact the Redwood County Environmental Office by telephone at (507) 637-4023 or in writing at *Redwood County Environmental Office, P.O. Box 130, Redwood Falls, MN 56283.*

DATED: May 4th, 2018

Nicholas W. Brozek
Land Use & Zoning Supervisor
Redwood County Environmental Office



CUP Notification Area = 1/3 mile From CUP Parcel

Legend

- Township/ City
- Parcel
- Section
- Road
- CUP Notification Area
- CUP Parcel

Scale: 0 0.05 0.1 0.2 Miles



AFFIDAVIT OF SERVICE VIA U.S. MAIL

STATE OF MINNESOTA)
) ss
COUNTY OF REDWOOD)

**RE: *Animal Confinement Feedlot Conditional Use Permit Application* submitted by Dean Swigart
Permit Application No. 4-18**

I, Lali Ortega, a person not less than eighteen (18) years of age, being first duly sworn upon oath, hereby state a copy of the following:

- 1. Notice of Public Hearing on *Animal Confinement Feedlot Conditional Use Permit Application*; and**
- 2. Notice of Public Hearing**

were duly served upon:

DEAN SWIGART
31544 MYSTIC AVE
REDWOOD FALLS, MN 56283

KENNETH & TINA SPAETH
402 3RD ST EAST
MORGAN, MN 56266

JOHN CARLSON
FAMILY LIMITED PARTNERSHIP
40284 ST HWY 68
MORGAN, MN 56266

WILFRED & THERESA SPAETH RTS
86 HIER ST
MORGAN, MN 56266

TODD J GREEN
42623 270 ST
MORGAN, MN 56266

DOUGLAS D & KEITH N KERKHOFF
37761 300 ST
REDWOOD FALLS, MN 56283

DAVID J KERKHOFF
406 ASPENWOOD DR
REDWOOD FALLS, MN 56283



CHARLES DOUGLAS NEITZEL
41687 300 ST
MORTON, MN 56270

THOMAS B & JOANN GREEN
218 ADAMS ST
MORGAN, MN 56266

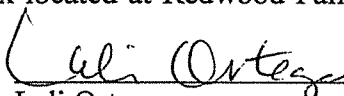
GREENFIELD LLP
% CHARLES & ELAINE NEITZEL
1119 SOUTHRIDGE RD
NEW ULM, MN 56073

DALE L & KAREN D HANSEN
41679 260 ST
MORGAN, MN 56266

MARY TAUER
MORGAN TOWNSHIP CLERK
22672 PORTER AVE
MORGAN, MN 56266

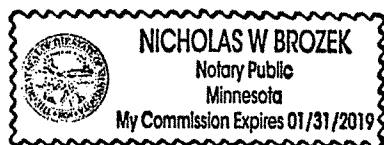
LISA STEFFL
MORGAN CITY CLERK
PO BOX 27
MORGAN, MN 56266


by enclosing a copy of the same in an envelope, with postage prepaid, and depositing said envelope in a United States Postal Service mailbox located at Redwood Falls, Minnesota on or about the 4th day of May, 2018.



Lali Ortega
Environmental Administrative Assistant

Subscribed and sworn to before me, a Notary Public, on this 4th day of May 2018, by Lali Ortega.





Notary Public